

DRONES FOR SUSTAINABLE DEVELOPMENT



From Tanzania and Zanzibar to the World

Caroline Gevaert
The World Bank Group
cgevaert@worldbank.org


An aerial night view of a city, likely in Africa, showing a dense urban landscape with numerous illuminated buildings and streets. The sky is dark, and the city lights create a vibrant glow. The text is overlaid on the upper portion of the image.

The urban population in Africa
will **double** by 2040

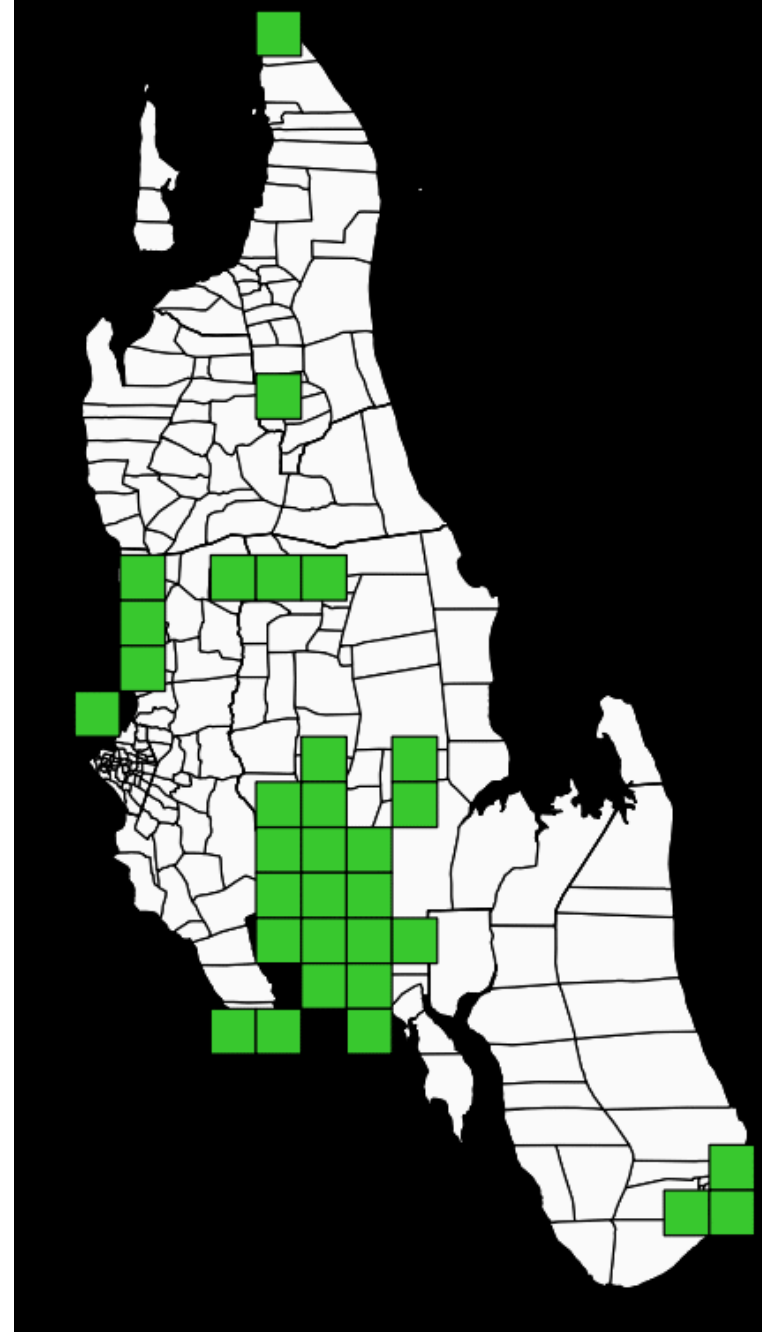
An aerial photograph of a densely packed urban settlement, likely a slum or informal housing area. The buildings are closely packed, with many having corrugated metal roofs. A prominent church with a green dome and two towers is visible in the center. To the left, a river flows through a green, vegetated area. The background shows a vast, sprawling cityscape under a hazy sky.

70% of these citizens will live in
unplanned settlements






Zanzibar Mapping Initiative



2016-08-10





“When we saw this, we jumped, because we know that this is a tool that we wanted to use for the future development of Zanzibar.

Now we have a lot of possibilities for using this data, in terms of economy, planning better, security, services.”

DR MUHAMMAD JUMA
DIRECTOR OF PLANNING, ZANZIBAR



∇
= LAKE VICTORIA
CHALLENGE



Lake Victoria is home to **30 million** people and 3-7% population growth – the highest in Africa.



Legend

- MSD depot locations
- Hard to reach health facilities
- Health facilities

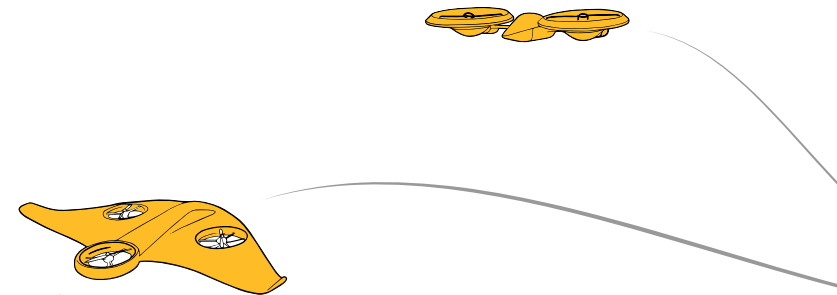


✓ LAKE VICTORIA = CHALLENGE

- **Convene** and promote the best drone ideas, technologies and practices
- **Catalyze** solutions and business development
- **Connect** local and global entrepreneurs with regional decision makers and strategic investors

Mwanza, Tanzania | June 2019

www.lakevictoriachallenge.org



DRONES FOR SUSTAINABLE DEVELOPMENT

From Tanzania and Zanzibar to the World

www.zanzibarmapping.org
www.lakevictoriachallenge.org

