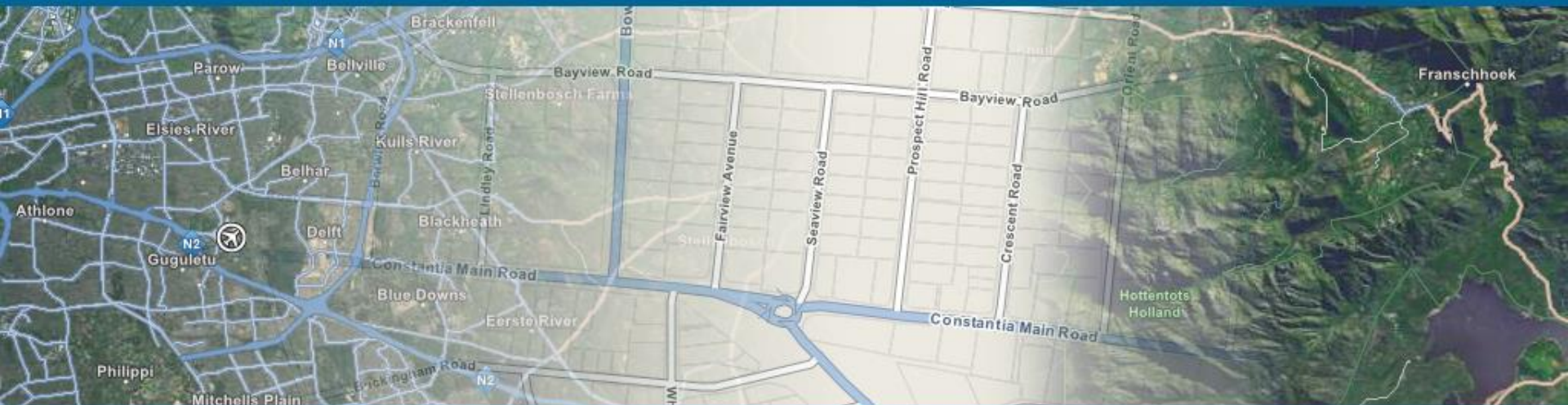


Future Cities – Reliance on Standards to achieve Interoperability

UNWGIC, 19-21 Nov 2018, Deqing, China

Chris Body



Implementing GIS

Requires More Than Technology

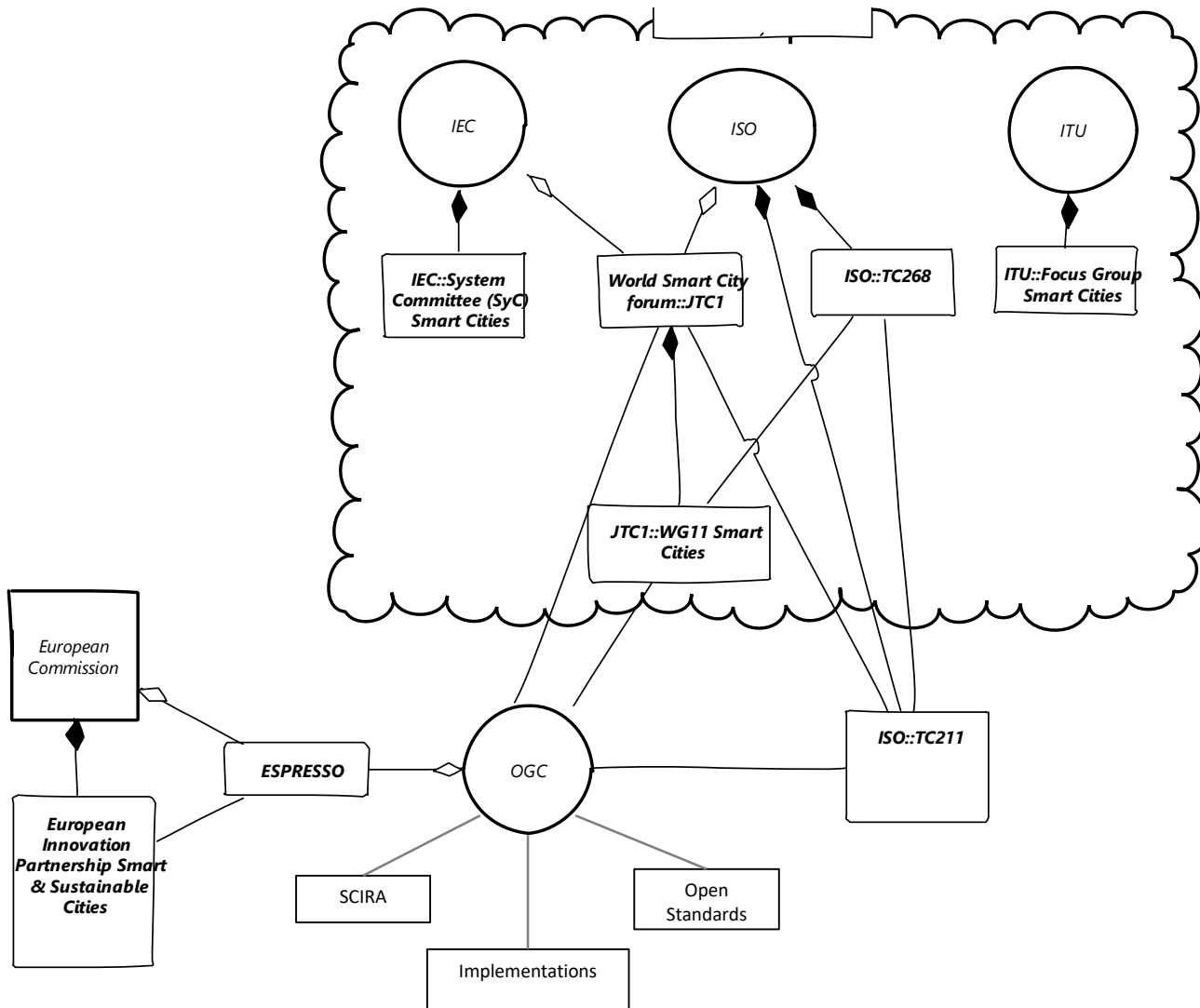
- Vision, Leadership, and Involvement
- A Strong Champion
 - Understanding The Mission
 - ...and Business Value
- Clear Strategy
 - Cost, IT, Vision, Risk Management
 - Realistic Timelines
- Ongoing Governance
- Good People

... And a Culture of Collaboration

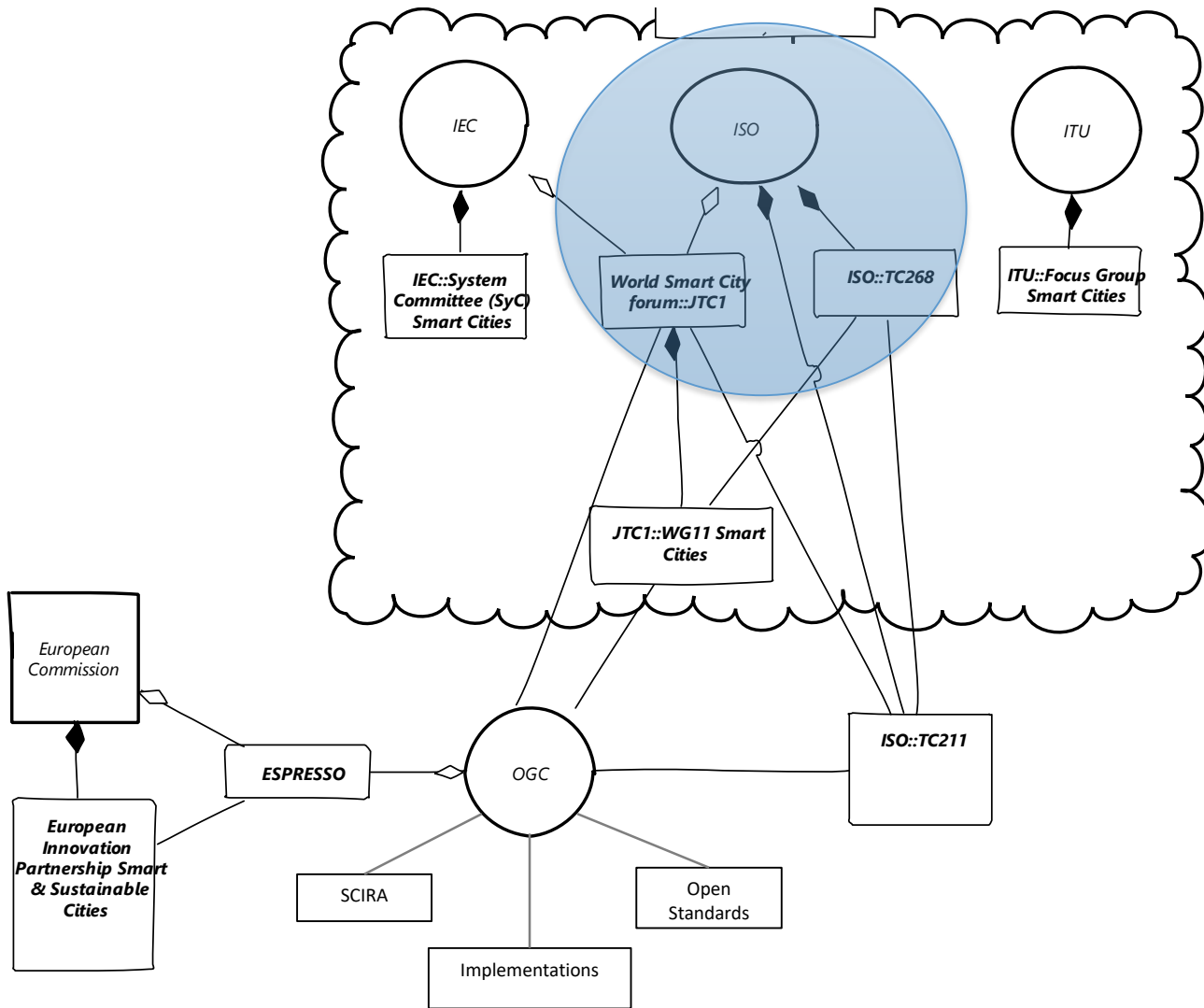


"Collaboration Moves at the Speed of Trust."
- Chris Thompson

International Standards for Future Cities



International Standards for Future Cities

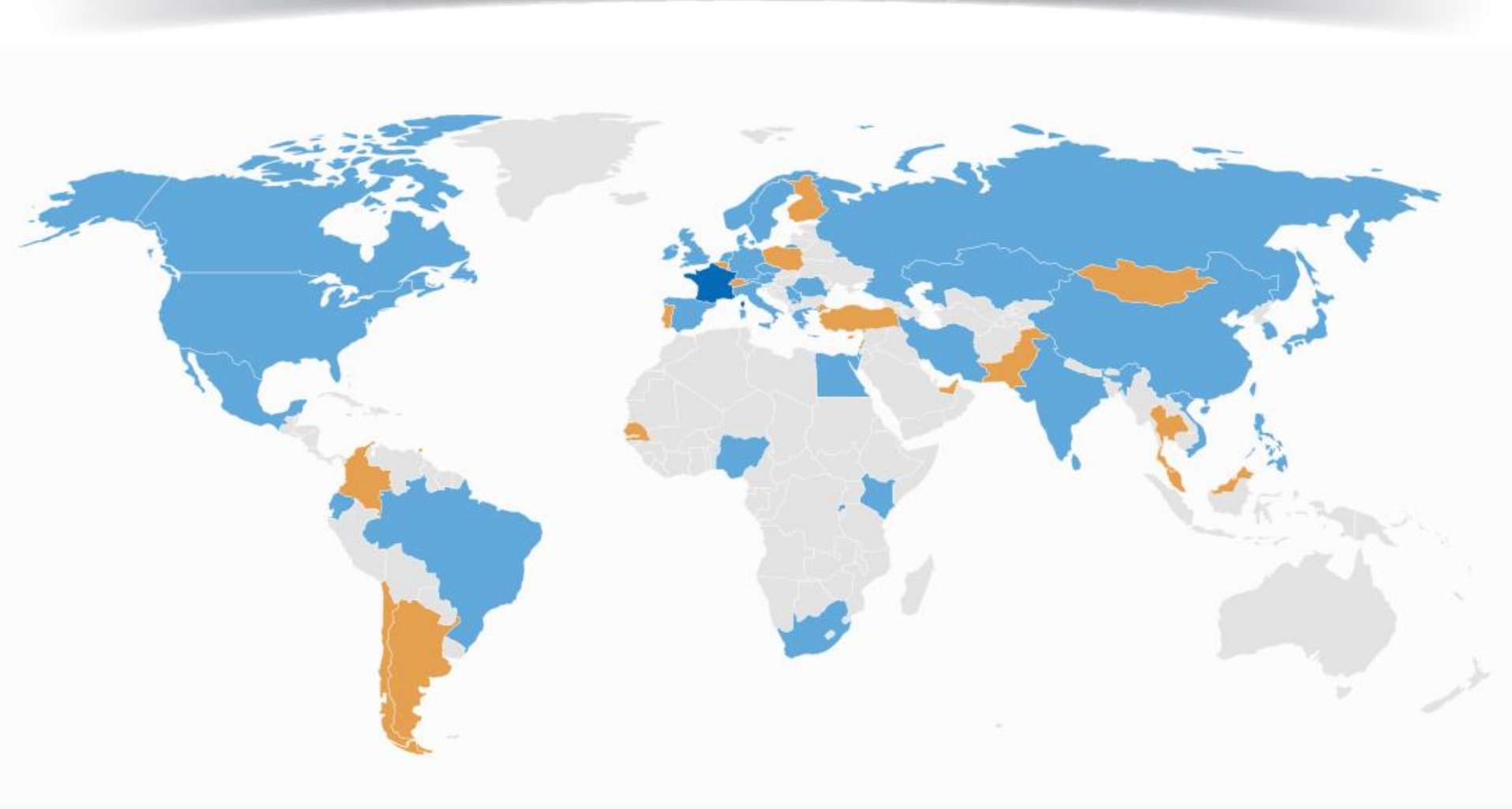


ISO/TC 268

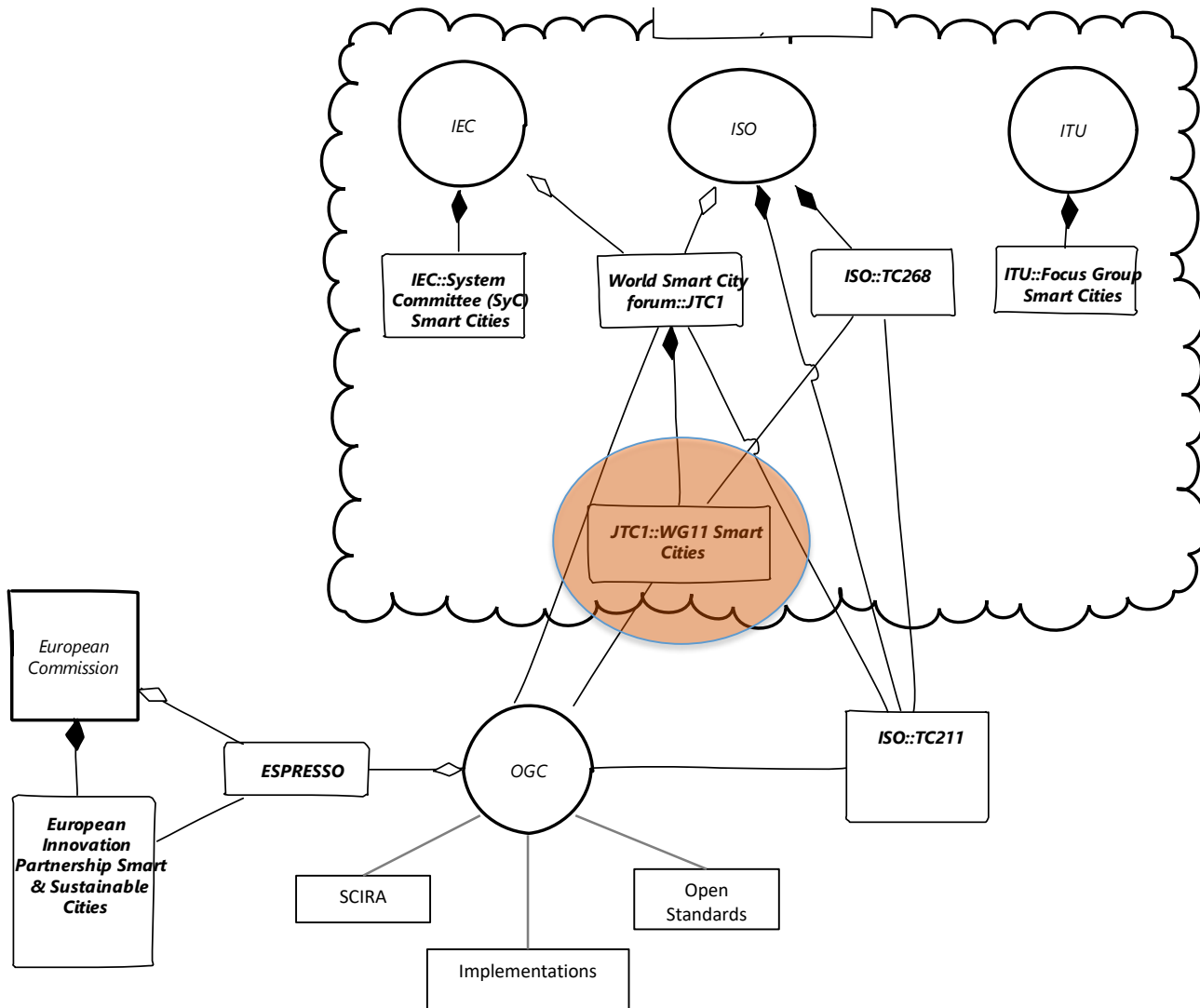
Sustainable cities and communities

- Supporting UN SDG
- Published 11 Standards with 14 under development
 - Common Framework
 - Vocabulary
 - Governance
 - Indicators (City services & quality of life)

ISO/TC 268 - Members



International Standards for Future Cities



ISO/IEC JTC1 WG11

Smart Cities - ICT

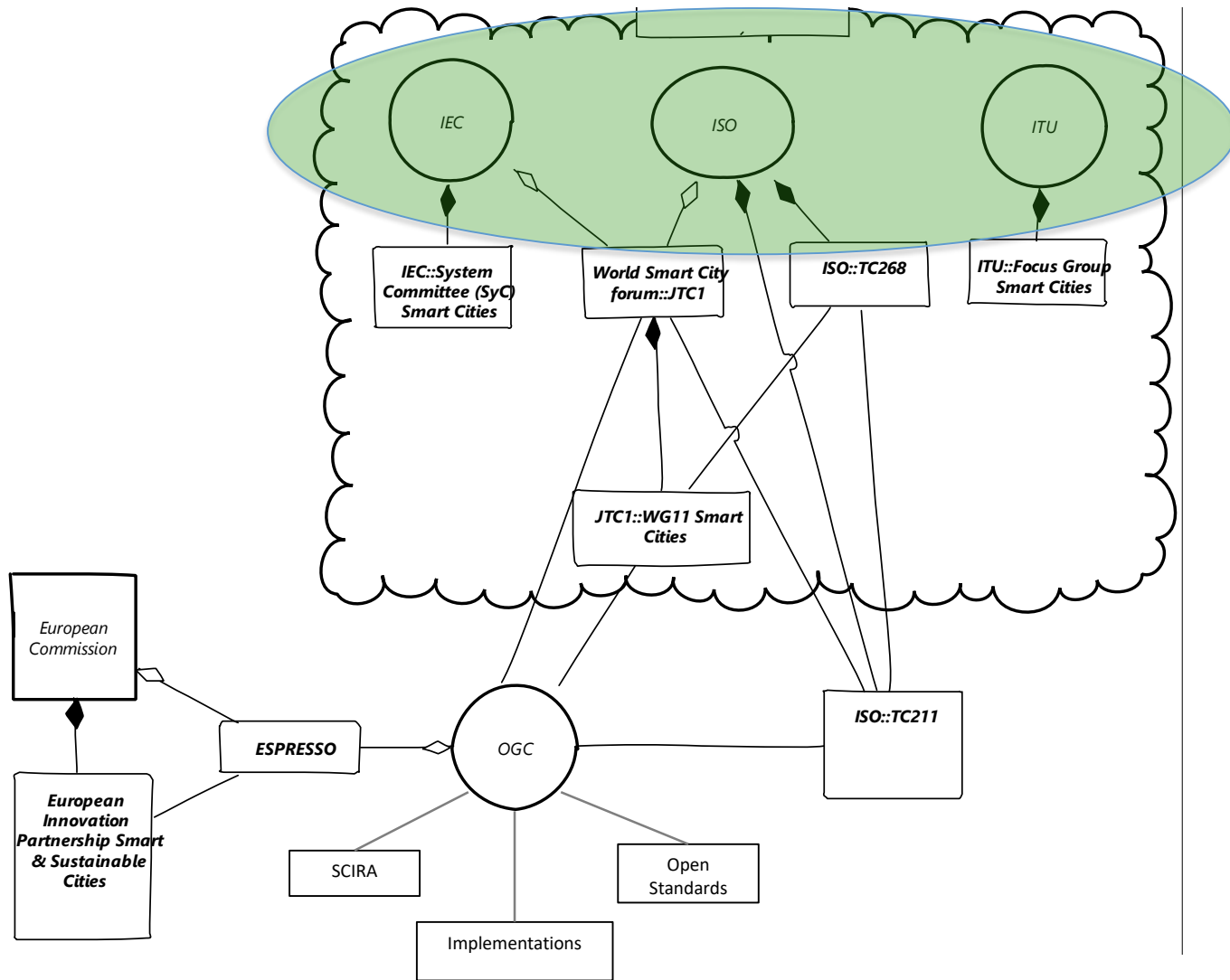
- JTC1 approved to form a WG committee in 2015 (JTC1 Smart City Study Group)
- Focus on ICT for Smart Cities
- 25 National Bodies with 148 registered experts
- 4 Standards in development
 - Smart City ICT Reference Framework – Part 1: Smart City Business Process Framework
 - Smart City ICT Reference Framework – Part 2: Smart City Knowledge Management Framework
 - Smart City ICT Reference Framework – Part 3: Smart City Engineering Framework
 - Smart City ICT Indicators

ISO/IEC JTC1 WG11

Smart Cities - ICT

- Submitted a Strategic Smart City ICT White Paper to JTC1 Plenary (Nov 18)
- JTC1 will make a discussion in May 19 on future WG11 program

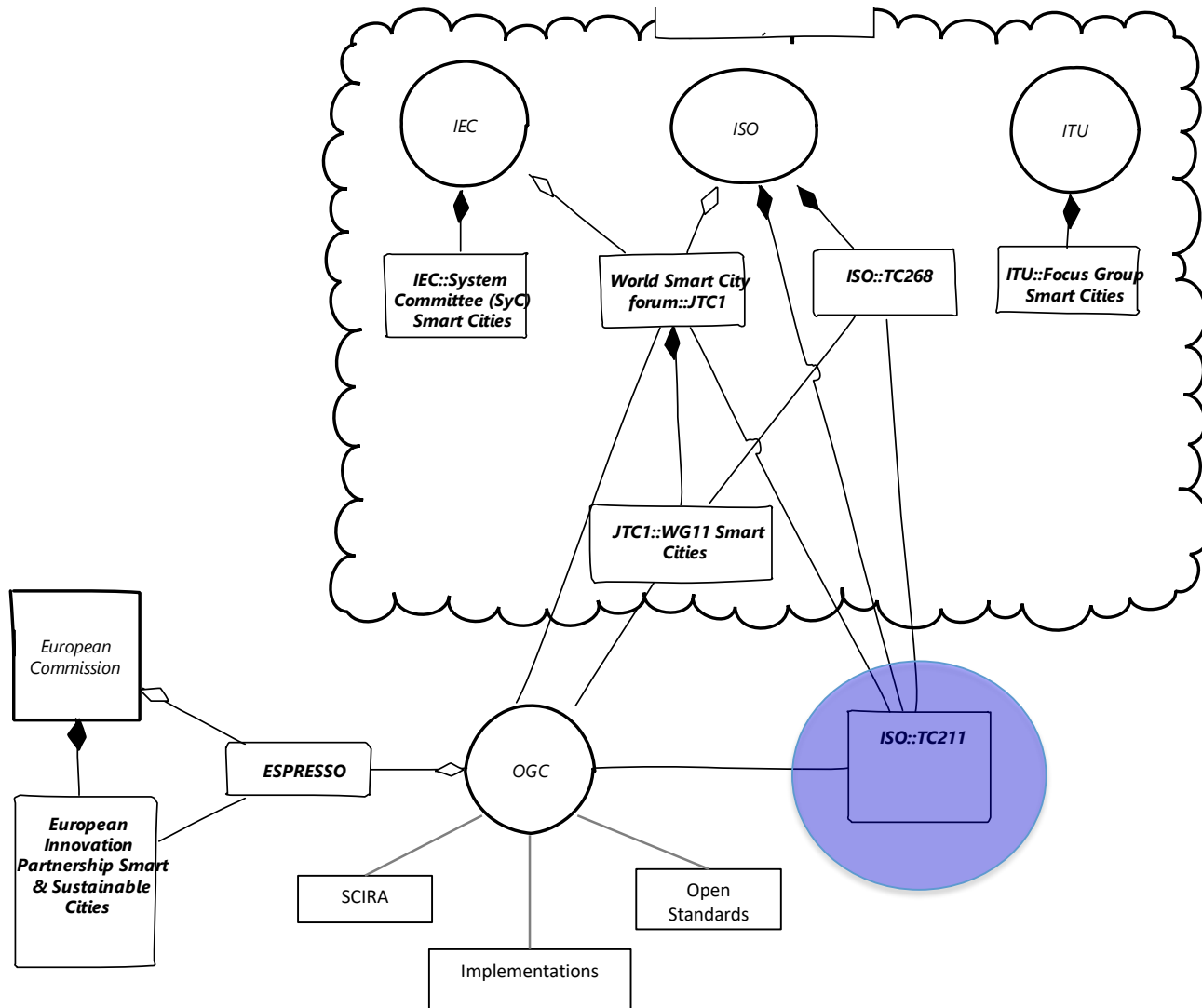
International Standards for Future Cities



ISO, IEC and ITU-T

- The three SDO's are starting to work closer associated with standards for Smart Cities
- Have established a Joint Technical Coordination Group

International Standards for Future Cities

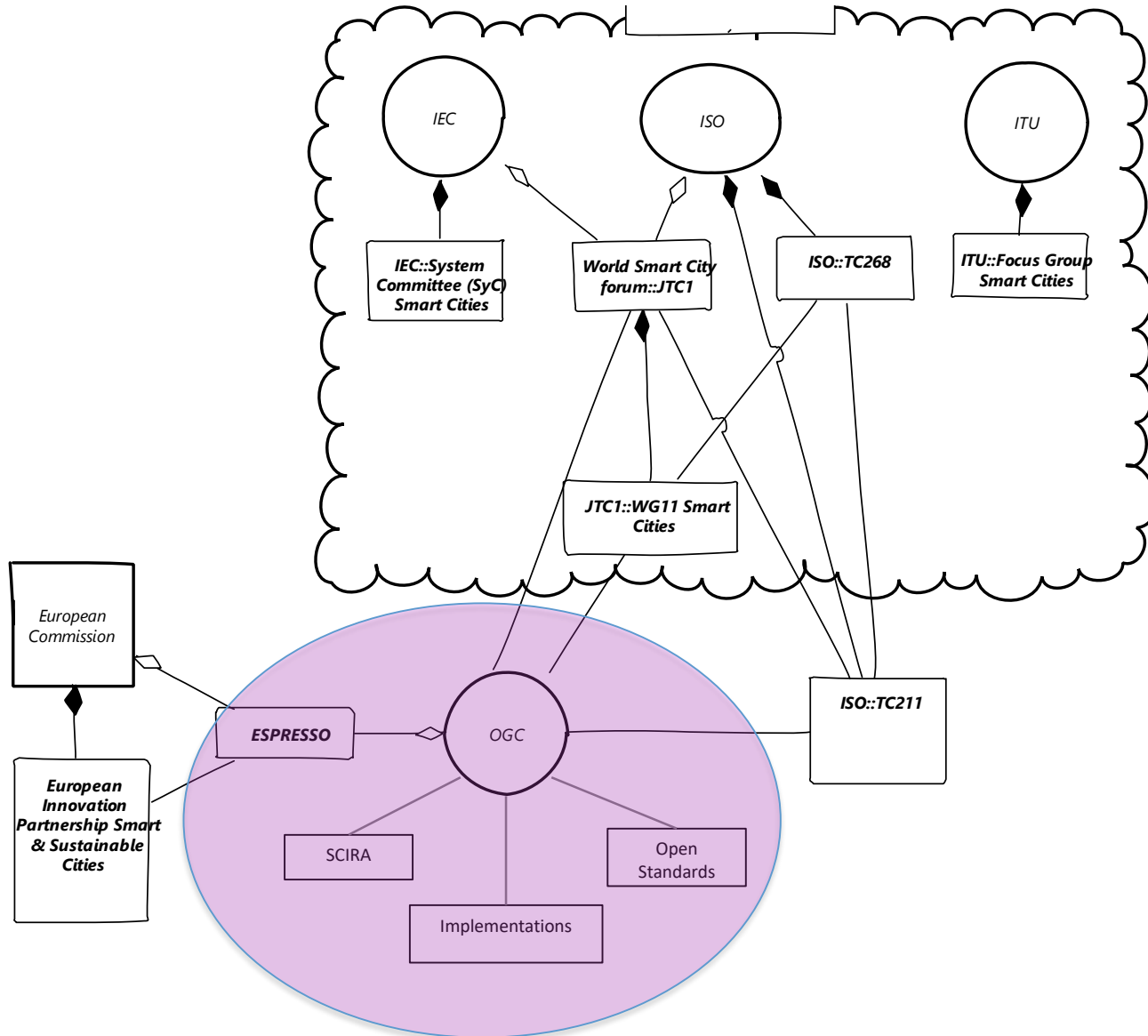


ISO/TC 211

Geographic Information/Geomatics

- Addressing
- Land Administration
- Land Cover/Land Use
- Coordinate Referencing
- GIS and BIM

International Standards for Future Cities



OGC Supporting Smart Cities

“OGC Smart Cities Spatial Information Framework”

https://portal.opengeospatial.org/files/?artifact_id=61188

- OGC contribution to international standards developments
 - JTC 1, ITU, ISO, BSI, DIN, others
- Basis for OGC standards innovation initiatives
 - CityGML
 - Future City Pilot, others

Open Geospatial Consortium

Submission Date: 2014-11-26

Approval Date: 2014-12-05

Publication Date: 2015-01-21

External identifier of this OGC® document: <http://www.opengis.net/doc/WP/smart-cities-sif>

Internal reference number of this OGC® document: 14-115

Category: OGC® White Paper

Editor: George Percivall

OGC Smart Cities Spatial Information Framework

Copyright notice

Copyright © 2015 Open Geospatial Consortium
To obtain additional rights of use, visit <http://www.opengeospatial.org/legal/>.

Warning

This document is not an OGC Standard. This document is an OGC White Paper and is therefore not an official position of the OGC membership. It is distributed for review and comment. It is subject to change without notice and may not be referred to as an OGC Standard. Further, an OGC White Paper should not be referenced as required or mandatory technology in procurements.

Document type: OGC® White Paper
Document stage: Approved for Public Release
Document language: English

ESPRESSO and European Innovation Partnership for Smart Cities and Communities Urban Platforms



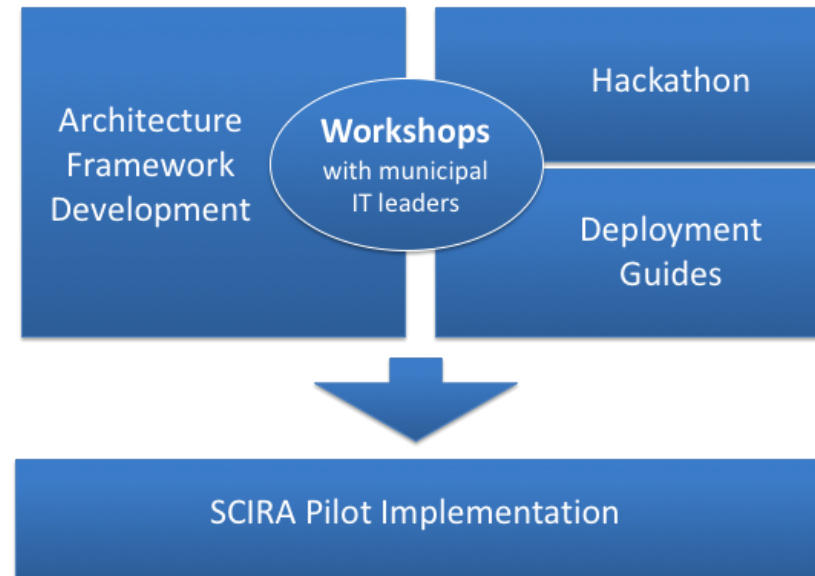
- Urban Platform = standards & ref. architecture
- The Urban Platform as an enabler for Smart City initiatives, based on open standards, to increase competition and avoid vendor lock-in
- ESPRESSO has on board:
 - 4 Standard Developing Organisations: DIN, ETSI, OGC, bSI
 - 2 Cities: Rotterdam and Tartu
 - City Planners, System Integrators, Universities, Innovative companies
- Urban Platform to be used by developers, decision makers, procurement, ...



Smart City Interoperability Reference Architecture (SCIRA)

Interoperable framework to integrate IoT sensors for public safety

- Advance Smart Cities in the areas of
 - Public safety, policing, urban resilience
 - Open architecture for interoperable IoT
- Current situation
 - Lack of consensus on architectural approaches results in activities and standards that are divergent, perhaps even contradictory;
 - Insufficient interoperability and scalability of underlying IoT technologies
- Project will produce Architecture and Deployment Guides
- Support future Pilot implementation



Summary

- Standards Development Organisations (SDOs) are developing standards to meet their requirements
- Need to improve collaboration across SDOs
- Supporting SDGs
- Further collaboration and long-term engagement by Geospatial standards community is required