

# A Framework on effective Land Administration

Expert Group on Land Administration and Management  
Deqing - November 20<sup>th</sup>, 2018

Co-chairs:

Kees de Zeeuw, Director Kadaster International - The Netherlands

Silvano Tjong-Ahin, Director MI-GLIS - Surinam



UN-GGIM


United Nations Committee of Experts on  
Global Geospatial Information Management

Expert Group on  
Land Administration and Management

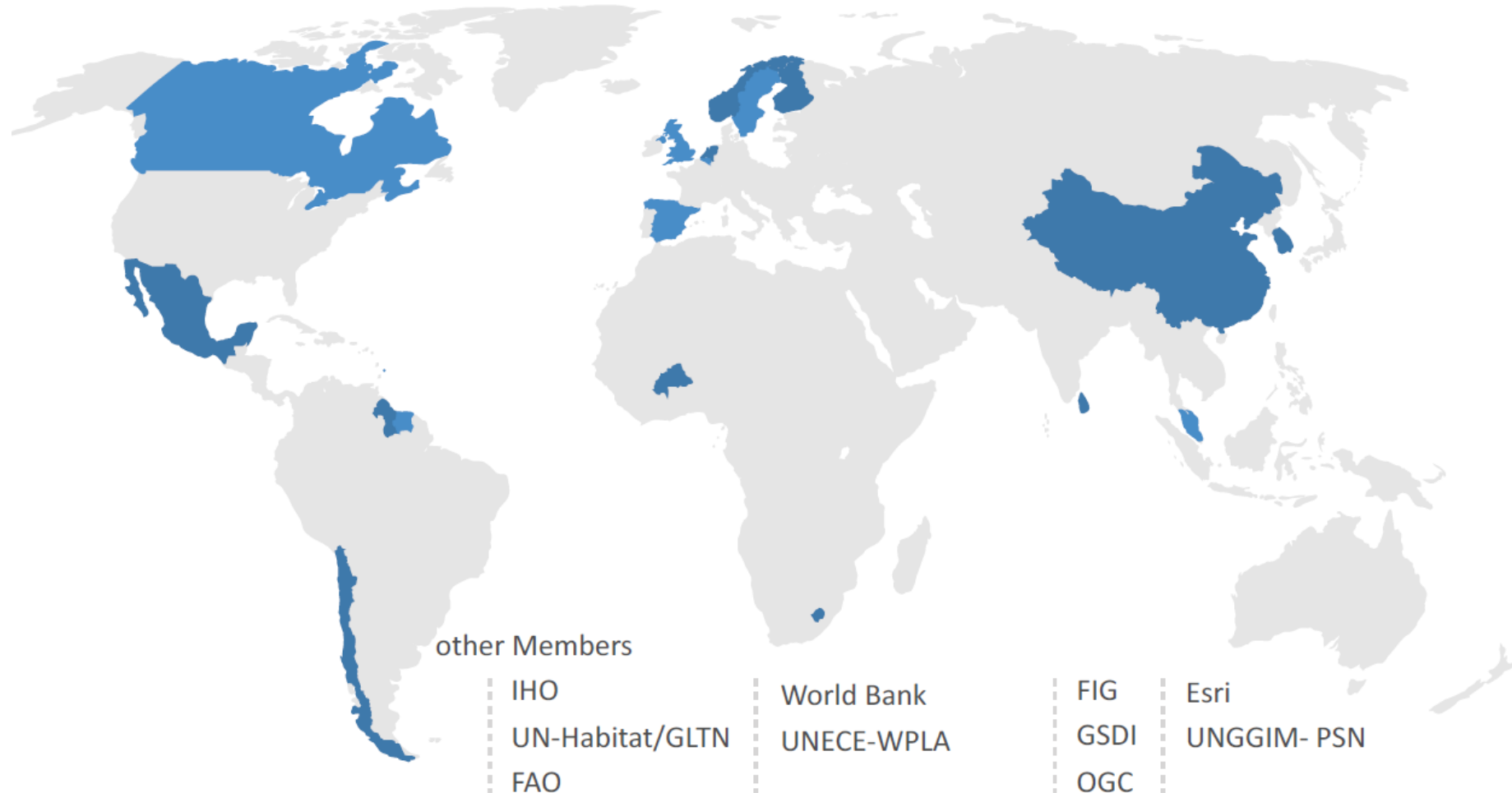
*Positioning geospatial information to address global challenges*

[ggim.un.org](http://ggim.un.org)

# Land administration and UN GGIM




# 19 Member states, 10 professional organisations





# Deqing International Seminar on UN-GGIM “Effective Land Administration” 联合国有效土地管理国际研讨会



26 - 29 September 2018, Deqing, Zhejiang, China



UN-GGIM

United Nations Committee of Experts on  
Global Geospatial Information Management

Expert Group on  
Land Administration and Management


*Positioning geospatial information to address global challenges*

[ggim.un.org](http://ggim.un.org)

# A framework for sustainable land administration ...

*... shall describe key principles for a sustainable and interoperable land administration and management system that can efficiently and effectively document, record and recognise people-to-land relationship in all its forms ...*





UN-GGIM

United Nations Committee of Experts on  
Global Geospatial Information Management

Expert Group on  
Land Administration and Management

*Positioning geospatial information to address global challenges*

ggim.un.org

## Requirements

### Collect Once, Use Multiple Times

support the culture of sharing and collaboration



### Maintenance

support the culture of Maintenance

### Avoid duplication

in data acquisition and management



### International Standards & Interoperability

applies internationally agreed standards

### Inclusive and recognises all forms of tenure

in scope and cover all tenure and all land



### Accessible & Transparent

easy accessible and supports transparency

### Data Security

support data security in frameworks and policies



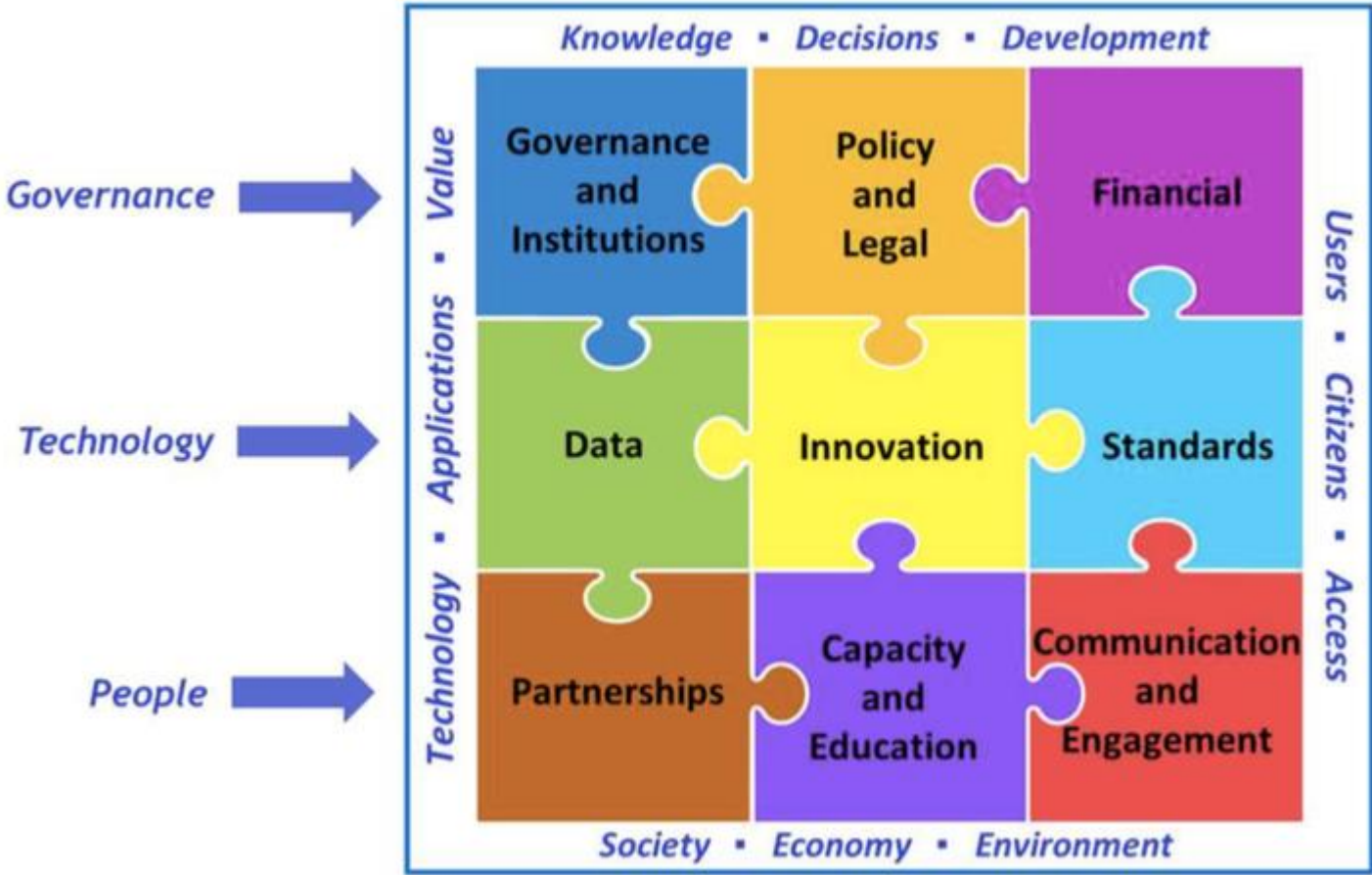
### Capacity Development

facilitate capacity development

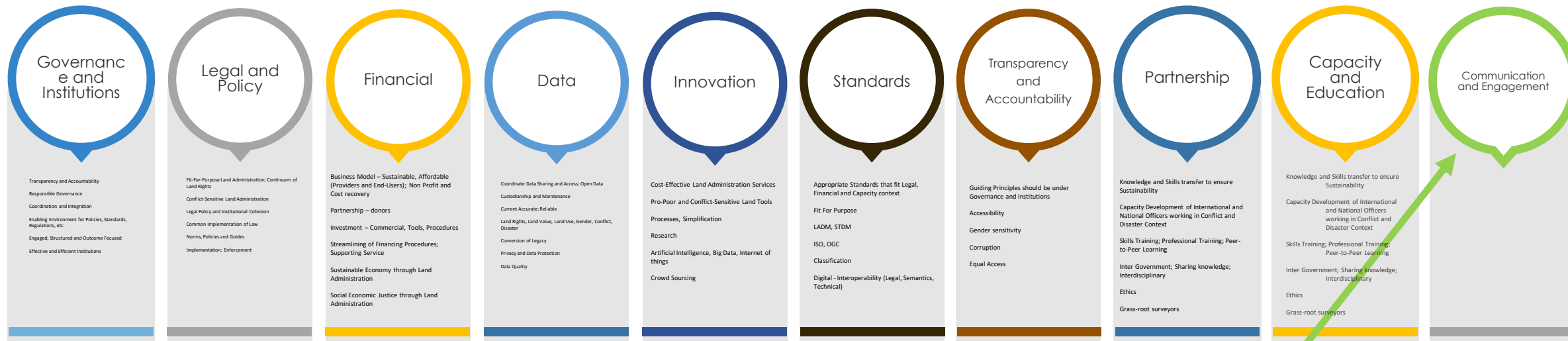


# Integrated Geospatial Information Framework

## Strategic pathways







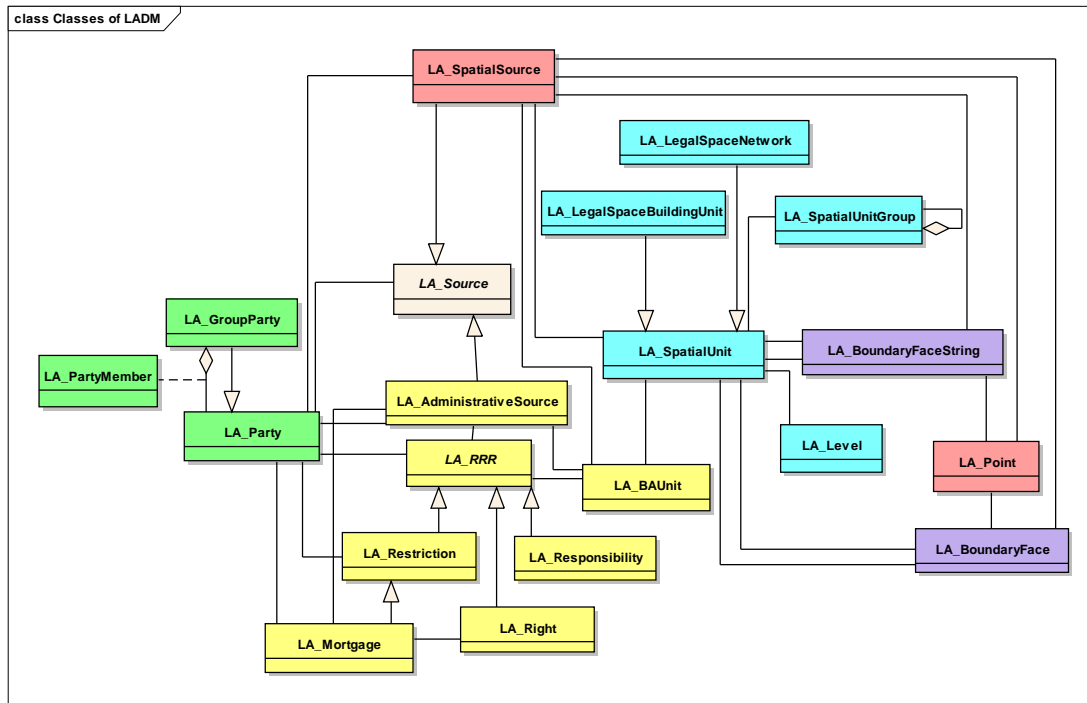
### Inventory of issues:

- Advocacy
- Awareness (continuous)
- Relevancy
- Everyone
- Research
- Clear engagement with land stakeholders; Stakeholder analysis
- Gender equity; Policy process
- Effective communication strategies for different stakeholders using appropriate channels
- Communication strategies: Stakeholder identification, monitoring and evaluation
- Empowerment and improved access to information
- Usage of communication forms (pictures, videos)
- Channels such as radio, social media etc.

Proposal to rename for land administration to:  
**Advocacy & Awareness**



# Standards



INTERNATIONAL  
STANDARD

ISO  
19152

First edition  
2012-12-01

## Geographic information — Land Administration Domain Model (LADM)

Information géographique — Modèle du domaine de l'administration  
des terres (LADM)



Reference number  
ISO 19152:2012(E)

© ISO 2012



UN-GGIM

United Nations Committee of Experts on  
Global Geospatial Information Management

Expert Group on  
Land Administration and Management

Positioning geospatial information to address global challenges

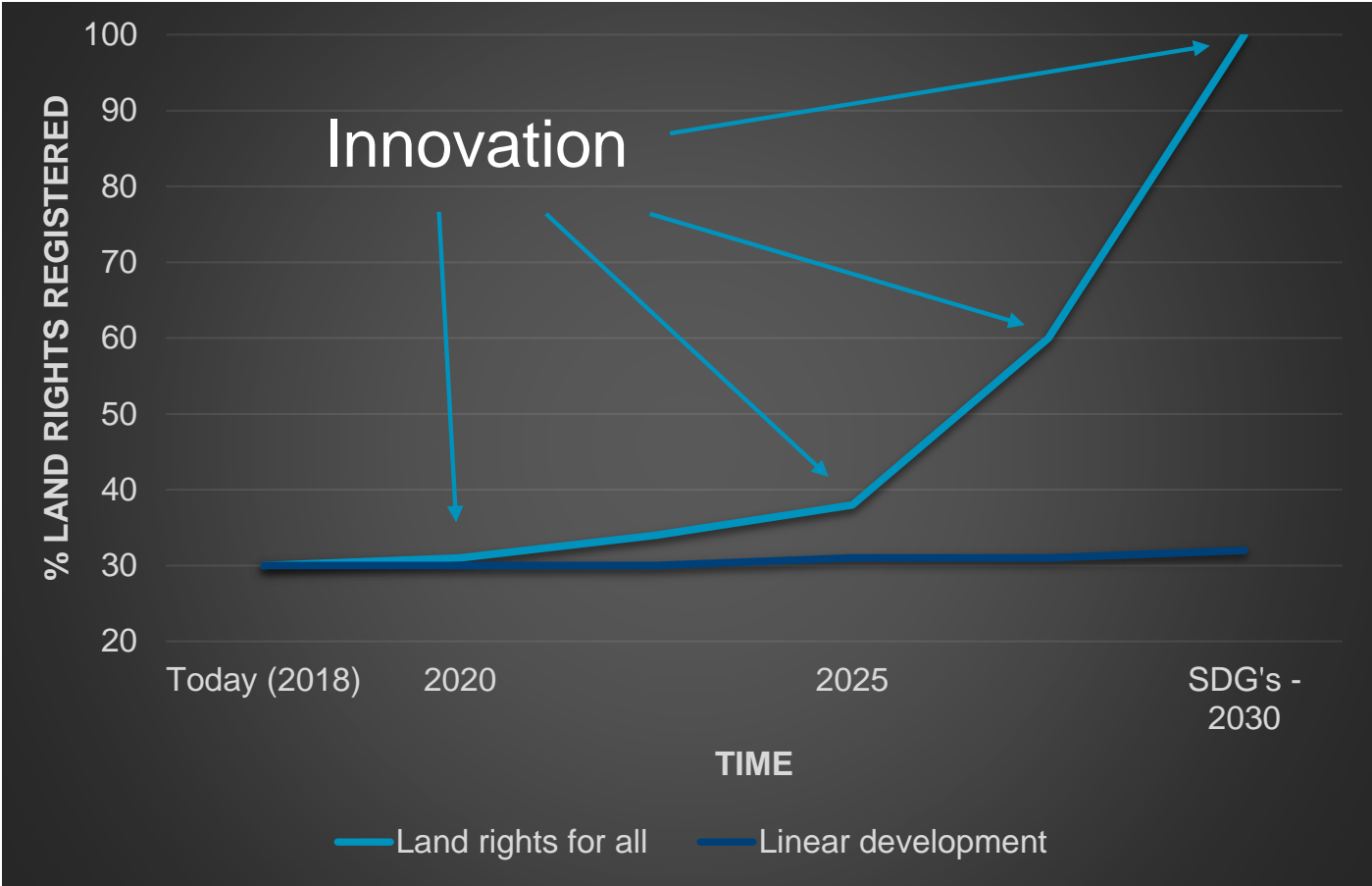
ggim.un.org

# Legal and Policy

We offer three kinds of service:  
**GOOD - CHEAP - FAST**  
You can pick any two  
GOOD service CHEAP won't be FAST  
GOOD service FAST won't be CHEAP  
FAST service CHEAP won't be GOOD



# Innovation



# Conclusion

- The SDGs calls for all people-to-land relationships to be documented
- UNGGIM EG LAM will develop a framework for effective land administration
- UNGGIM EG LAM will elaborate on the strategic pathways

